

災害時用語集

～災害名などよく使われることば～

Disaster Words

～ Vocabulary List ～

日本語	にほんご	Romaji	English
警 報	けいほう	Keiho	Alarm
注 意 報	ちゅういほう	Chuiho	Warning
台 風	たいふう	Taifu	Typhoon
大 雨	おおあめ	Oame	Heavy rain
洪 水	こうずい	Kouzui	Flood
雷	かみなり	Kaminari	Thunder
がけ崩れ	がけくずれ	Gakekuzure	Cliff Failure
土 石 流	どせきりゅう	Dosekiryu	Mudslide
暴 風	ぼうふう	Bofu	Storm
強 風	きょうふう	Kyofu	Strong wind
波 浪	はろう	Haro	Waves
高 潮	たかしお	Takashio	Surge
地 震	じしん	Jishin	Earthquake
震 度	しんど	Shindo	Earthquake scale
津 波	つなみ	Tsunami	Tsunami
火事 (火災)	かじ (かさい)	Kaji (Kasai)	Conflagration/Fire
乾 燥	かんそう	Kanso	Drying
火 山	かざん	Kazan	Volcano
噴 火	ふんか	Funka	Eruption
濃 霧	のうむ	Nomu	Heavy fog
安 全	あんぜん	Anzen	Safety
危 険	きけん	Kiken	Danger
避 難 所	ひなんじょ	Hinanjo	Evacuation Shelter
救 急 車	きゅうきゅうしゃ	Kyukyusha	Ambulance

24/7 Call Center for Foreign Tourists
 (e.g. Sickness, Theft, Lost & Found, Automobile/Bike Accidents, etc.)
 ☎ + 81-80-3220-8822

TEMPORARY EMERGENCY LINE
IN CASES OF EARTHQUAKES/TYPHOONS
 ☎ + 81-977-21-6133

Beppu City Disaster Prevention Map 2018

Introduction

Beppu City published “Beppu City Disaster Prevention City Map” in March 2012 in co-operation with the city offices. We have reviewed the contents and announce a newly revised “Beppu City Disaster Prevention Map” in March 2015. We have published a new “Beppu City Disaster Prevention Map” with corrected content this time, combing with the Tsunami Hazard Map.

As you know, natural disasters including the Great East Japan Earthquake, torrential rains in the Kyushu area and Hiroshima, and eruption of Mt. Ontake caused loss of life and severe damage to each location recently. During the Kumamoto Earthquake happened in 2016, the heaviest earthquake occurred in Beppu, which level 6 is the highest so far. Although few people injured during the earthquake, many buildings were damaged.








In order to minimize damage from natural disasters, which we cannot predict when and where they will occur, it is important to prepare yourself and your family for disasters on a daily basis so that you can act calmly in an emergency.

This “Beppu City Disaster Prevention Map, English version” includes information such as disaster prevention information, location of evacuation shelters, and other important matters.

Please make good use of this map with your family or friends..

Beppu City

CONTENTS

-  Search for Disaster Prevention Information:..... 2
 - Countermeasures against Tsunami 2
 - Countermeasures against Volcanic Eruptions 5
 - Countermeasures against Earthquakes 10
 - Countermeasures against Storms and Flood Damage 12
 - Volunteer Organizations for Disaster Prevention 14
 - First-Aid Treatment 15
 - When Evacuating 16
 - Carrying items in emergency-Reserve Products..... 17
 - Safety of Persons Who Need Assistance for Evacuation .. 18
-  Flood and Sediment Disaster Prevention Map .. 19
 - Entire Map of Beppu City..... 20
 - 1. Detailed Map (Noguchi, Kita, Aoyama, Nishi, Minami, Hamawaki) 22
 - 2. Detailed Map (Noguchi, Sakaigawa, Kita, Aoyama, Ishigaki, Harukigawa, Midorigaoka) 24
 - 3. Detailed Map (Ishigaki, Harukigawa, Shonin, Kamegawa) 26
 - 4. Detailed Map (Kamegawa)..... 28
 - 5. Detailed Map (Aoyama, Nishi, Minamitateishi, Noguchi) 30
 - 6. Detailed Map (Sakaigawa, Aoyama, Asahi, Ohirayama, Tsurumi, Midorigaoka, Minamitateishi, Harukigawa) 32
 - 7. Detailed Map (Shonin, Kamegawa, Asahi, Ohirayama, Harukigawa, Midorigaoka) 34
 - 8. Detailed Map (Ohirayama, Tsurumi, Minamitateishi).... 36
 - 9. Detailed Map (Asahi, Ohirayama) 38
 - 10. Wide-Area Map (Southeast) 40
 - 11. Wide-Area Map (Northeast) 42
 - 12. Wide-Area Map (Southwest)..... 44
 - 13. Wide-Area Map (Northwest)..... 46
-  Tsunami Hazard Map 48
 - Entire Map of Tsunami Hazard 48
 - Detailed Map of Tsunami Hazard 50
-  Search for Evacuation Shelters 56
 - List of Evacuation Shelters..... 56
 - Emergency Contact 59
-  Information Distribution 60
-  Daily Preparation 61
-  Disaster Related Safety ConfirmationBack cover